

RESOLUTION NO. 2021-10-04F
APPROVING COUNTY COMMISSIONER DISTRICT BOUNDARIES

WHEREAS, Title 19 section 321 requires a county to be divided into three districts by the Board of County Commissioners as equal in population as practical; and

WHEREAS, Title 19 section 321 requires for the purposes of the 2021 reapportionment, Board to reapportion on or before November 30, 2021, following the official publication of the Federal Decennial Census; and

WHEREAS, all boundaries of county commissioner districts shall follow clearly visible, definable and observable physical boundaries; and

WHEREAS, the Voting Rights Act and subsequent court opinions have held that County Commissioner Districts' populations may be within 5% of each other to be in compliance; and

WHEREAS, the County Commissioners Districts shall have the following populations:
District 1: **9494**
District 2: **9850**
District 3: **9169**
and meet the criteria listed above.

NOW THEREFORE, BE IT FURTHER RESOLVED THAT, the Board of County Commissioners of Custer County hereby approves the County Commissioner district boundaries.

ADOPTED by the County Commissioners of Custer County, Oklahoma, this 4th day of October, 2021.


BOARD OF COUNTY COMMISSIONERS
CUSTER COUNTY, OKLAHOMA

ATTEST:



Melissa Graham, County Clerk





Kyle K. Miller, Chairman




Wade Anders, Commissioner



Bruce Walker, Commissioner

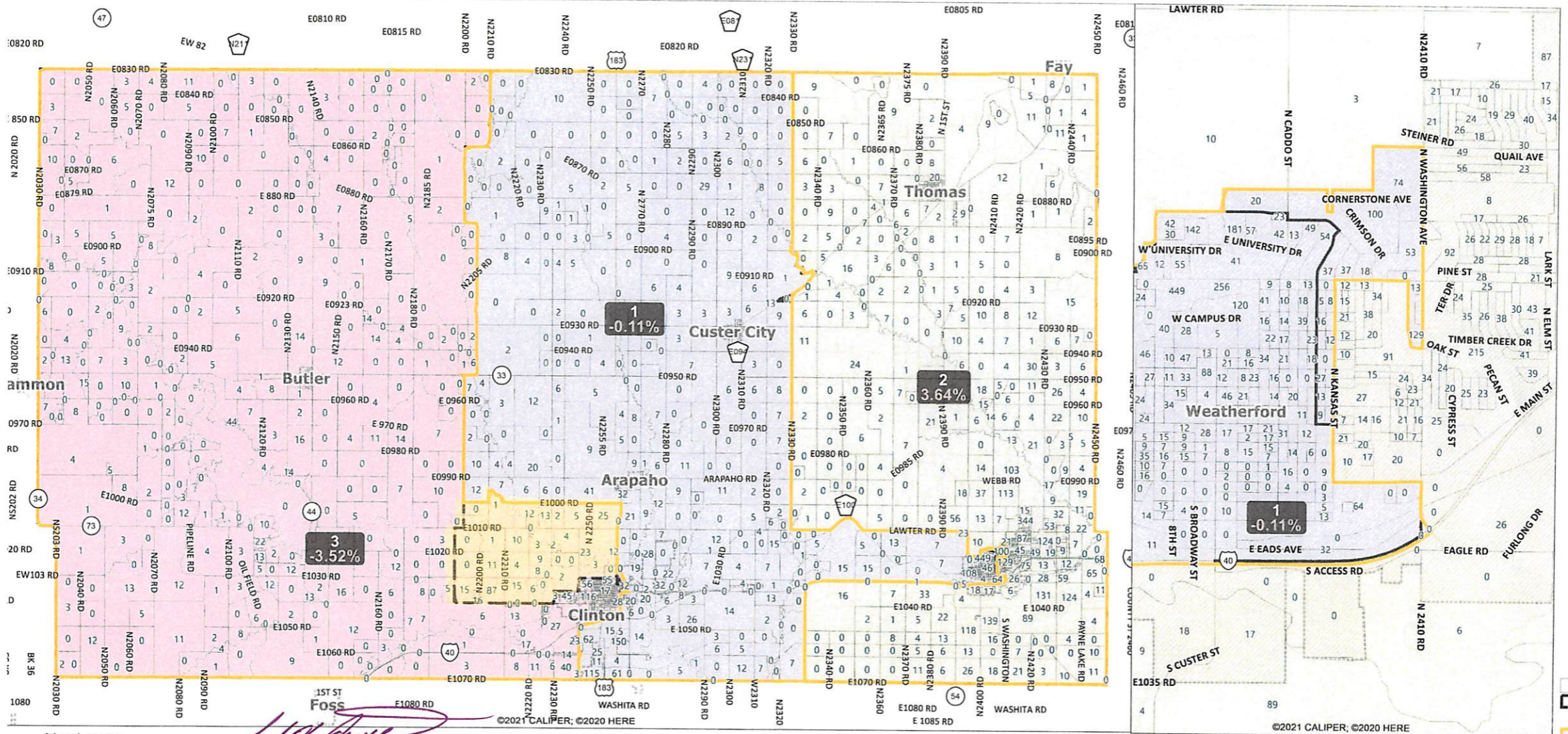


District Attorney



Date

Custer County Commissioner Districts Option



Map Layers

- Census Block
- 2010 Custer CC District

District

- 1
- 2
- 3

0 2 4 Miles

Jeff M. Moore
Wade Cude
Brady

District	Population	Deviation	% Deviation
1	9494	-10	-0.11%
2	9850	346	3.64%
3	9169	-335	-3.52%

K. Swadley
 10/1/21
 DRAFT

